








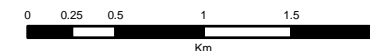


### City of West Kelowna Road Snow Clearing Priorities

#### Snow Clearing Priorities

-  Province of BC (M.O.T.I)
-  Priority 1
-  Priority 2
-  Priority 3 (Steep)
-  Priority 3
-  Parcel
-  City Boundary

Projection: NAD-83 UTM 11N



**Disclaimer:**  
 This map is for general information purposes only. The City of West Kelowna makes no representations as to the completeness, timeliness and accuracy of the information contained on this map. This map is not for navigation. The City of West Kelowna will not be liable for any damage, loss or injury resulting from the use of the map or information on the map. This map may be changed by the City of West Kelowna without further notice.

Map Updated: 2023-11-20

CWK\_Snow\_Removal\_Map\_11x17\_2023

